


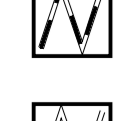
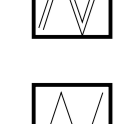
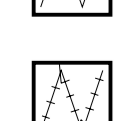



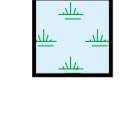
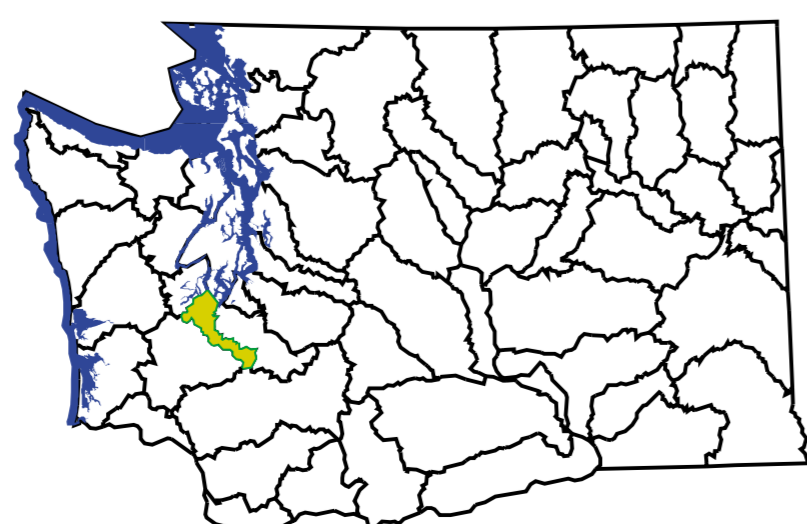


-  Water Types 1 - 4
-  Chinook Distribution
-  Primary Roads
-  Secondary Roads
-  Light Duty Roads
-  Other Roads
-  Railroad
-  WRIA 13 Outline
-  Lakes/Major Waterways
-  Marsh/Wetland/etc


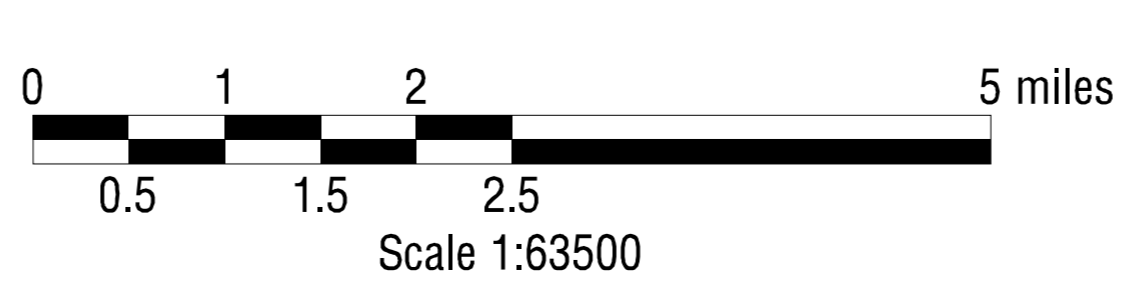
WATERSHEDS

-  Prairie
-  Upper



Location of WRIA 13

**WRIA 13:
CHINOOK DISTRIBUTION**



Map Projection: WA Stateplane South, Zone 5626, Datum NAD 1927
 Data derived from DNR: Hydrology, Resolution Scale 1:24000
 Transportation, Resolution Scale 1:24000. Fish Distribution Based Upon
 Streamnet, WDFW Stream Catalog, Spawner Survey Database (WDFW),
 and Technical Advisory Group Knowledge.
 Map By: Ronald McFarlane, NWIFC, May 1999

